

The Battle of Nashville



LEGEND

Thursday Dec. 15.

The Rebels attack the Battery between 10 and 11 o'clock in the morning. Major Casey's regiment with "Guns" is ordered to move to the Battery with the "Guns".

Gen. J. Lee's main force "the reserve" is ordered to move to the Battery with the "Guns" and the "Guns".

Gen. Lee's main force "the reserve" is ordered to move to the Battery with the "Guns" and the "Guns".

The Rebels attack the Battery between 10 and 11 o'clock in the morning. Major Casey's regiment with "Guns" is ordered to move to the Battery with the "Guns".

Gen. J. Lee's main force "the reserve" is ordered to move to the Battery with the "Guns" and the "Guns".

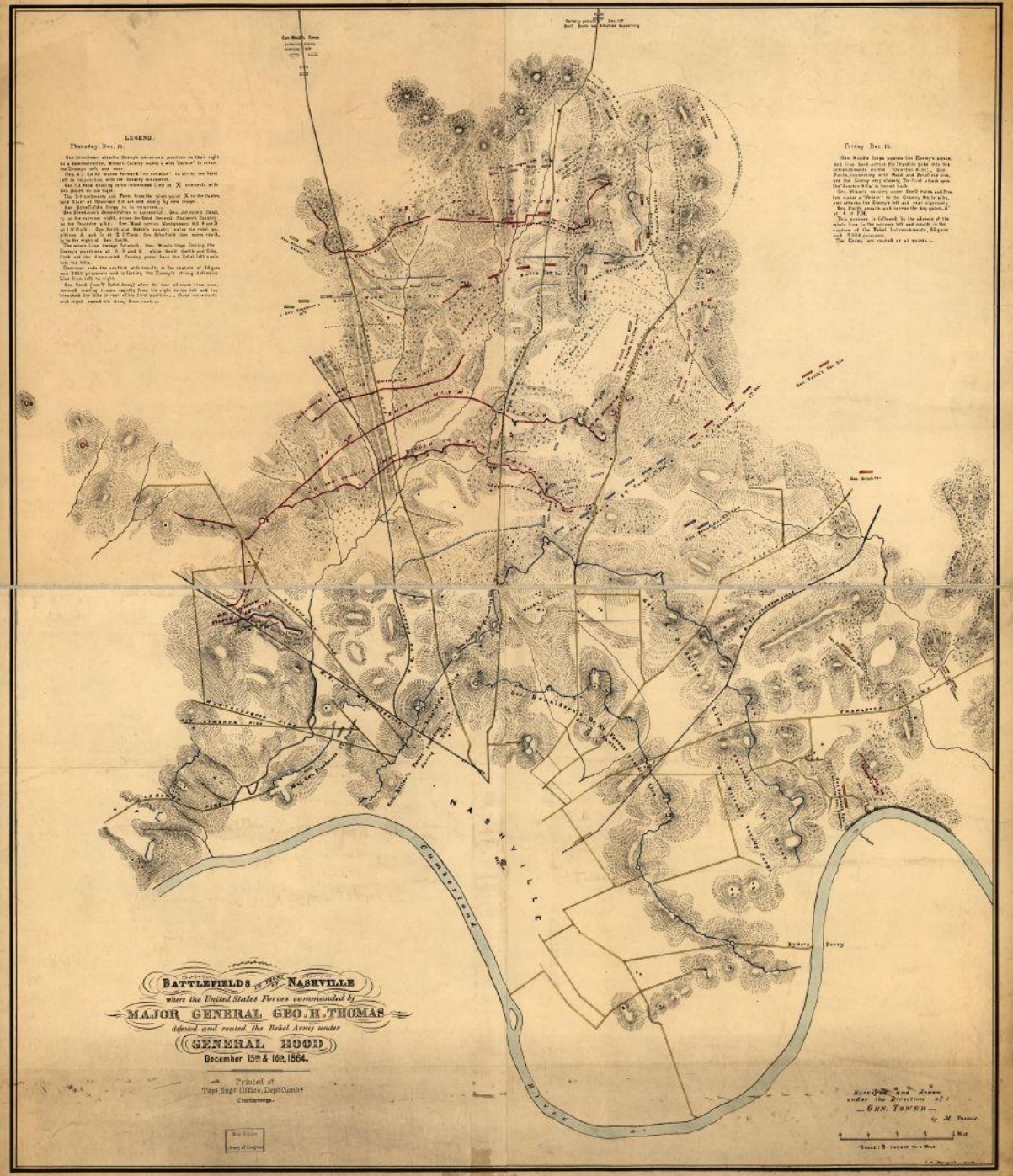
Gen. Lee's main force "the reserve" is ordered to move to the Battery with the "Guns" and the "Guns".

Friday Dec. 16.

Gen. Hood's force enters the Battery between 10 and 11 o'clock in the morning. Major Casey's regiment with "Guns" is ordered to move to the Battery with the "Guns".

Gen. Hood's force enters the Battery between 10 and 11 o'clock in the morning. Major Casey's regiment with "Guns" is ordered to move to the Battery with the "Guns".

Gen. Hood's force enters the Battery between 10 and 11 o'clock in the morning. Major Casey's regiment with "Guns" is ordered to move to the Battery with the "Guns".



BATTLEFIELDS OF NASHVILLE
 where the United States Forces commanded by
MAJOR GENERAL GEO. H. THOMAS
 defeated and routed the Rebel Army under
GENERAL HOOD
 December 15th & 16th, 1864.

Printed at
 Topographical Office, Dept. of War
 Washington.

Surveyed and drawn
 under the direction of
GEN. TOWN
 by **M. P. ...**

Scale: 1 inch = 1 mile
 1:62,500

DEFENSES OF NASHVILLE, TENN.

Batteries numbered 1, 2, 3, &c.
Traced from the Original Map.
in possession of
Major JAMES R. WILLET, U.S. Engrs.
Col. W.E. MERRILL, 1st Vet. Vol. Engrs., U.S.A.



Accompanying Inspection report of Brig. Gen. Z. B. Tower, U.S. Army, dated May 15, 1865.
SERIES 1 VOL. XLIX.

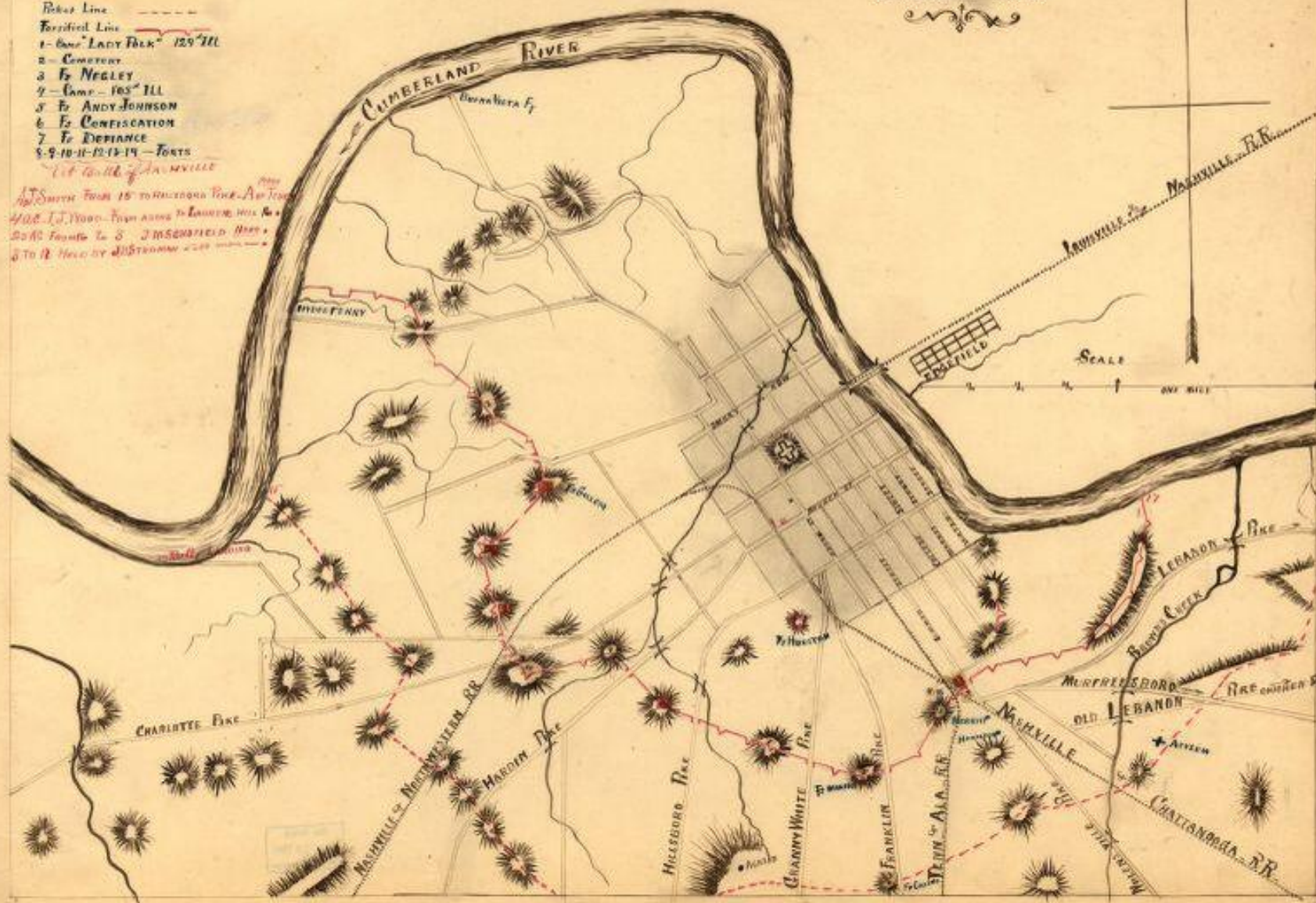
Nashville-Tenn & Vicinity 1863

C.H. BLAKESLEE Topo Eng.

4

- River Line -----
 Fortified Line -----
 1 - Gen. LADY FALK - 129' III
 2 - CONVENT
 3 - F. NEALEY
 4 - Camp - 163' III
 5 - F. ANDY JOHNSON
 6 - F. CONFISCATION
 7 - F. DEFIANCE
 8-9-10-11-12-13-14 - TENTS
 15 - Wall of AN. MYVILLE

AT Smith Fork 15 to Hillsboro Pike. An. Tenn.
 400. J. J. Wood. From above to Lawrence Hill. An.
 20 AC. From 15 to 3 J. M. SCHAFIELD Hill.
 3 to 12 Hill by 418. From 220 to 230.



LAWSON'S Hill











DEFENSES OF NASHVILLE, TENN.

Batteries numbered 1, 2, 3, &c.
Traced from the Original Map.
in possession of
Major JAMES R. WILLET, U.S. Engrs.
Col. W.E. MERRILL, 1st Vet. Vol. Engrs., U.S.A.



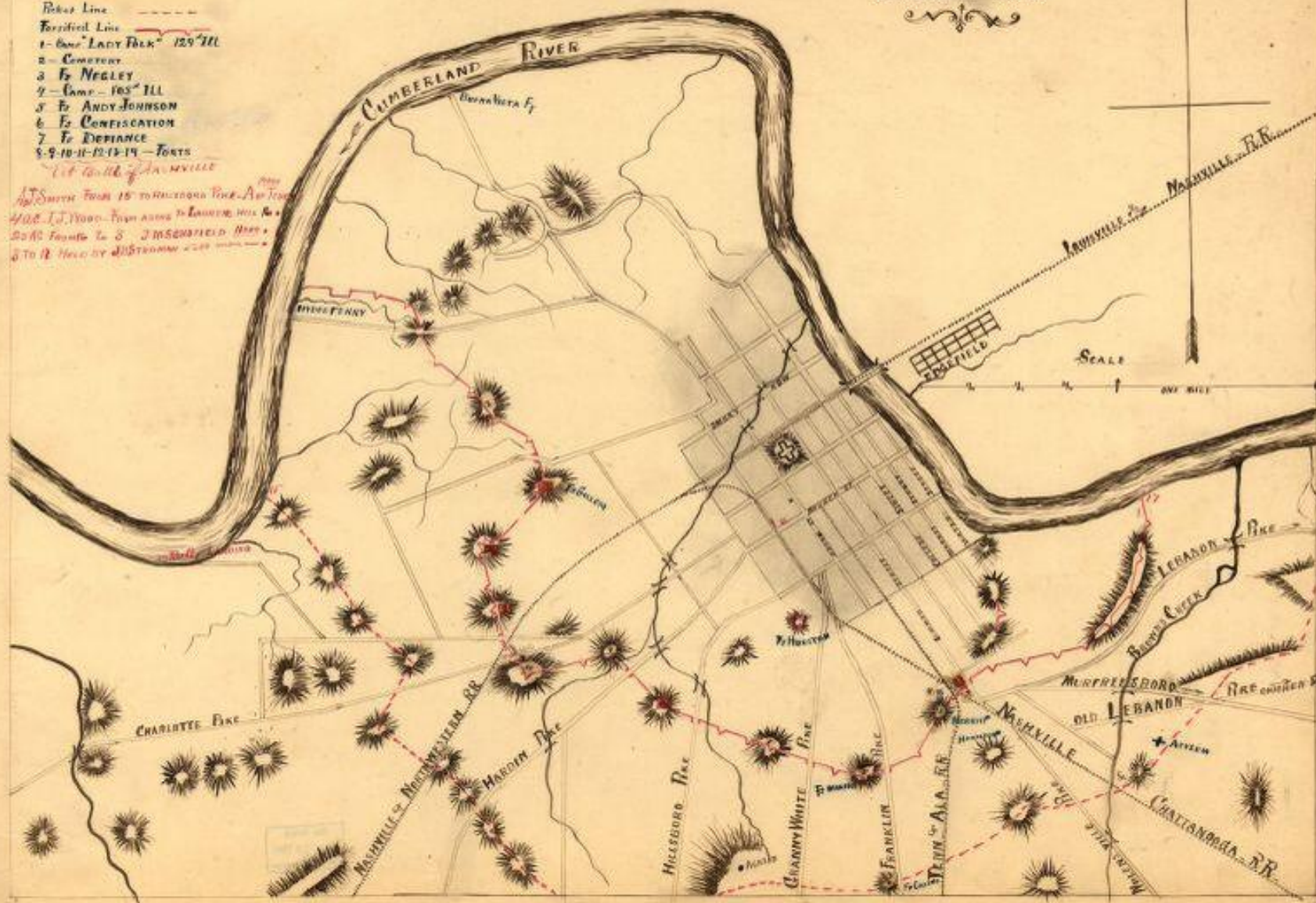
Accompanying Inspection report of Brig. Gen. Z. B. Tower, U.S. Army, dated May 15, 1865.
SERIES 1 VOL. XLIX.

Nashville-Tenn & Vicinity 1863

C.H. BLAKESLEE Topo Eng.

- River Line -----
 Fortified Line -----
 1 - Gen. LADY BARK 129' III
 2 - CONVENT
 3 - F. NEALEY
 4 - Camp - 163' III
 5 - F. ANDY JOHNSON
 6 - F. CONFISCATION
 7 - F. DEFIANCE
 8-9-10-11-12-13-14 - TENTS
 15 - Wall of Nashville

AT Smith Fork 15 to Hillsboro Pike. An Trench
 400-1,1000. From above to Lower Hill. No. 1
 2000. From to S. J. SCHENKFIELD Hill.
 3 to 4. Held by Johnston 2200



LANSERS Hill

DEFENSES OF NASHVILLE, TENN.

FORT HARKER.

Planned and built by Brig. Gen. S^T CLAIR MORTON.

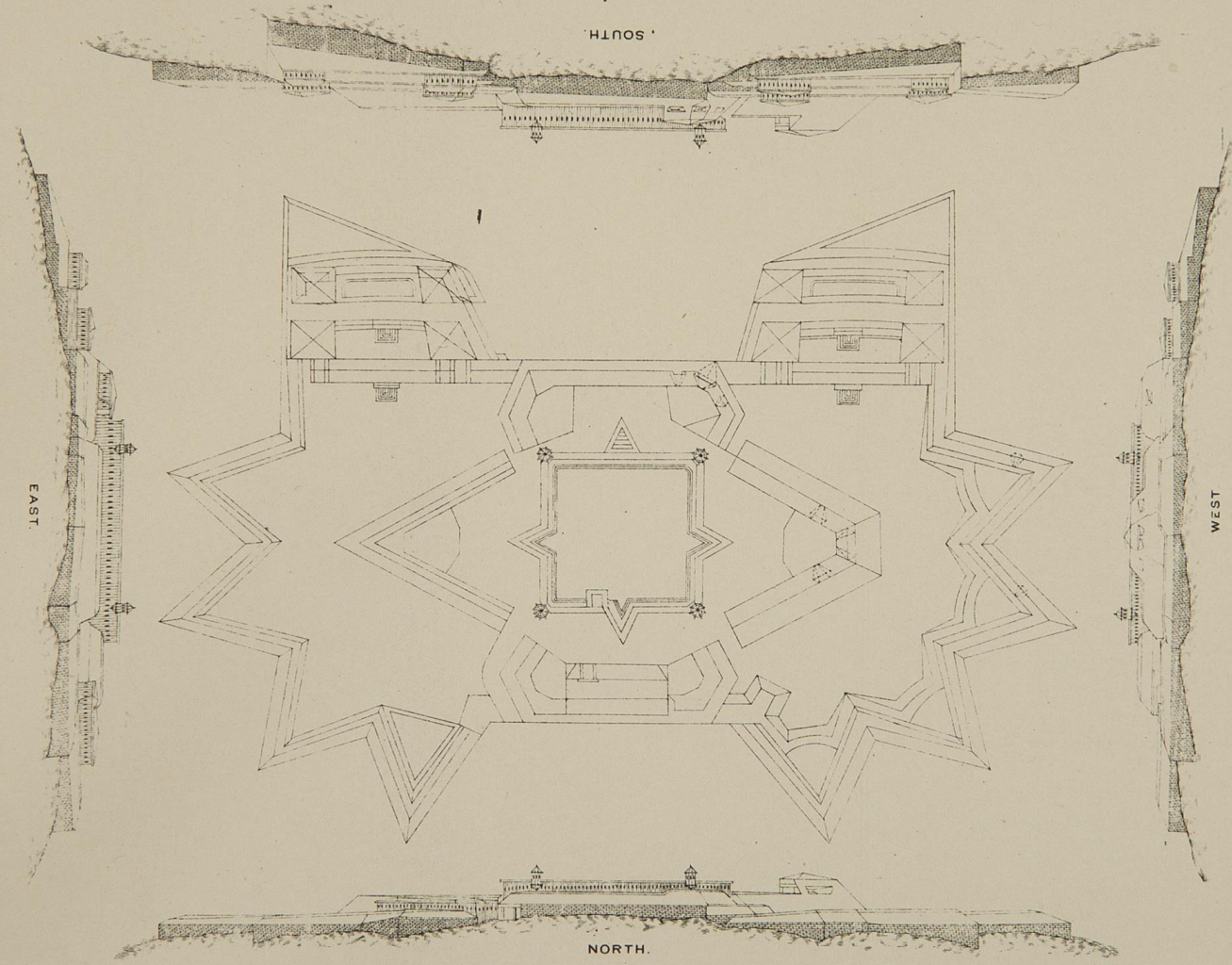
Brig. Gen. Z. B. TOWER, U.S. Engrs.,
INSP. GEN. FORTIFICATIONS.

MIL. DIV. MISS.

1865.

Scale

50 0 50 100 150 200 250 300 feet.







DEFENSES OF NASHVILLE, TENN.

Batteries numbered 1, 2, 3, &c.
Traced from the Original Map.
in possession of
Major JAMES R. WILLET, U.S. Engrs.
Col. W.E. MERRILL, 1st Vet. Vol. Engrs., U.S.A.



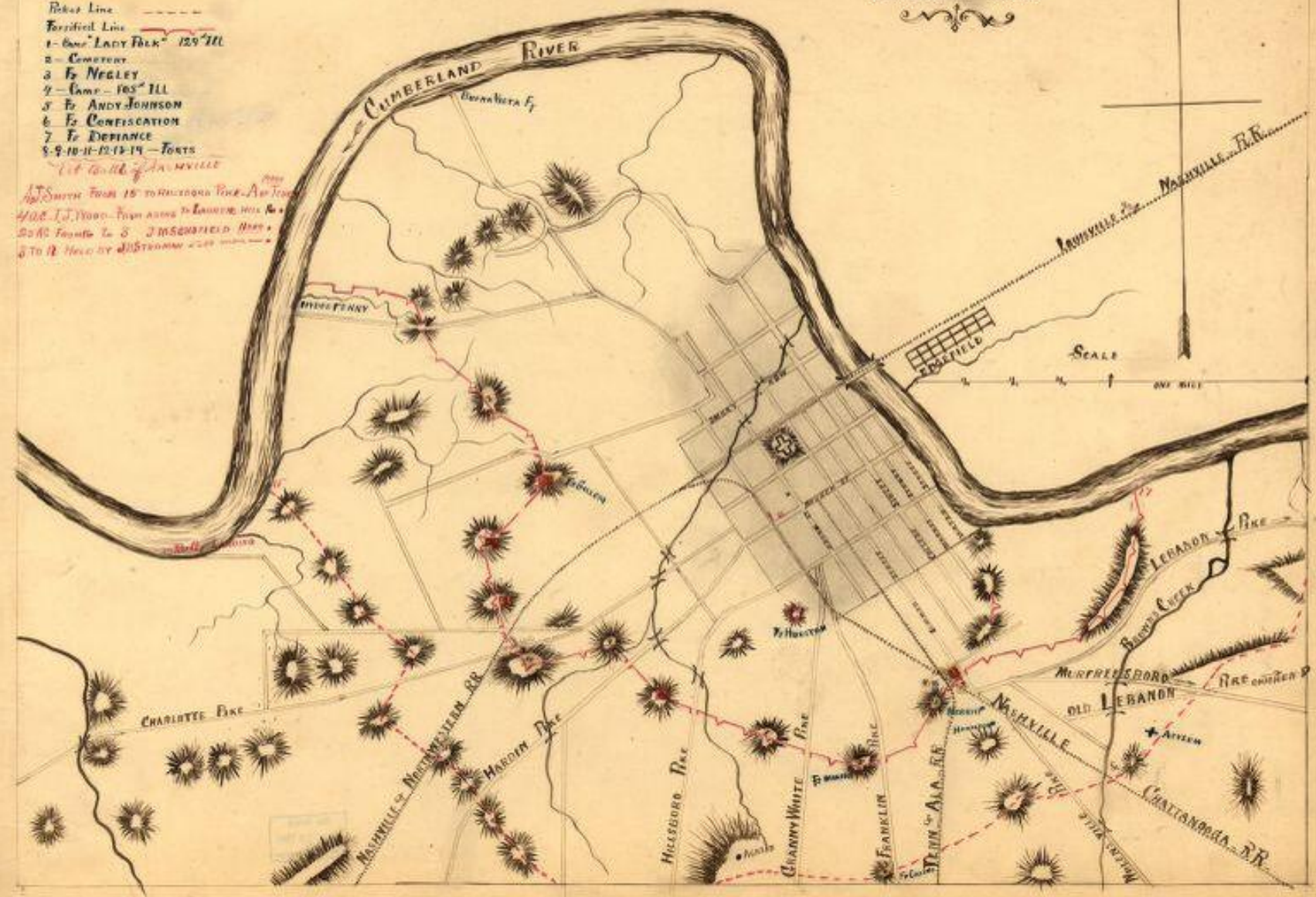
Accompanying Inspection report of Brig. Gen. Z. B. Tower, U.S. Army, dated May 15, 1865.
SERIES 1 VOL. XLIX.

Nashville-Tenn & Vicinity 1863

C.H. DRAKESLEE Topo Eng.

- Broken Line -----
 Fortified Line -----
 1 - Gen. LADY FALK - 129' III
 2 - CONVENT
 3 - F. NEALEY
 4 - Camp - 163' III
 5 - F. ANDY JOHNSON
 6 - F. CONFISCATION
 7 - F. DEFIANCE
 8-9-10-11-12-13-14 - TENTS
 15 - Wall of AN. MYVILLE

AT Smith Fork 15 to Hillsboro Pike. An. Tenn.
 400 - J. J. Wood. From Adams to Lawrence Hill. No. 1
 20 AC Farms to S. J. M. SCHAFIELD Hill.
 3 to 12 Held by 48000000 2200 1000000



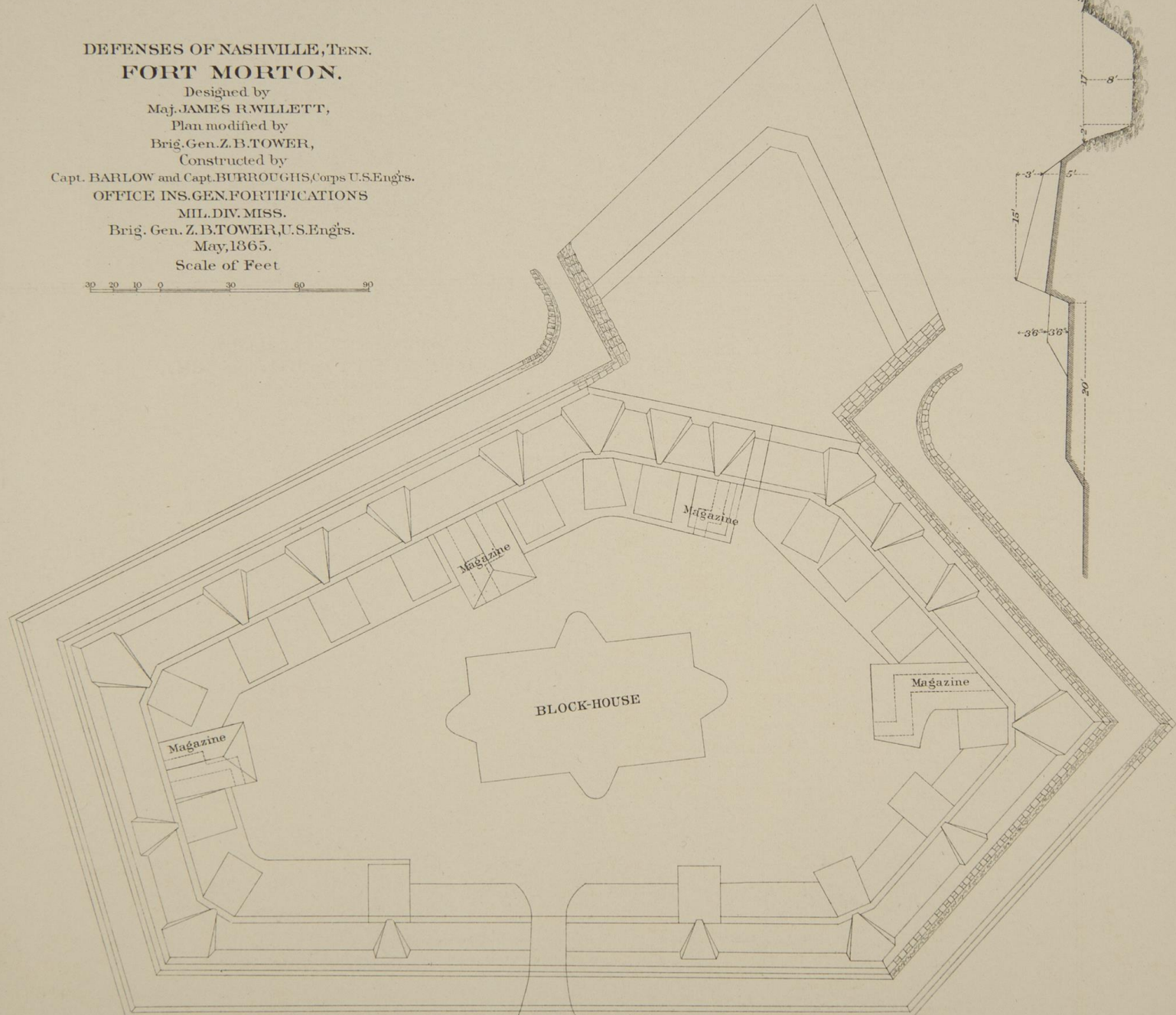

LANSERS Hill

DEFENSES OF NASHVILLE, TENN.

FORT MORTON.

Designed by
 Maj. JAMES R. WILLETT,
 Plan modified by
 Brig. Gen. Z. B. TOWER,
 Constructed by
 Capt. BARLOW and Capt. BURROUGHS, Corps U.S. Engrs.
 OFFICE INS. GEN. FORTIFICATIONS
 MIL. DIV. MISS.
 Brig. Gen. Z. B. TOWER, U.S. Engrs.
 May, 1865.

Scale of Feet



Accompanying inspection report of Brig. Gen. Z. B. Tower, U.S. Army, dated May 15, 1865.

DEFENSES OF NASHVILLE, TENN.

Batteries numbered 1, 2, 3, &c.
Traced from the Original Map.
in possession of
Major JAMES R. WILLET, U.S. Engrs.
Col. W.E. MERRILL, 1st Vet. Vol. Engrs., U.S.A.



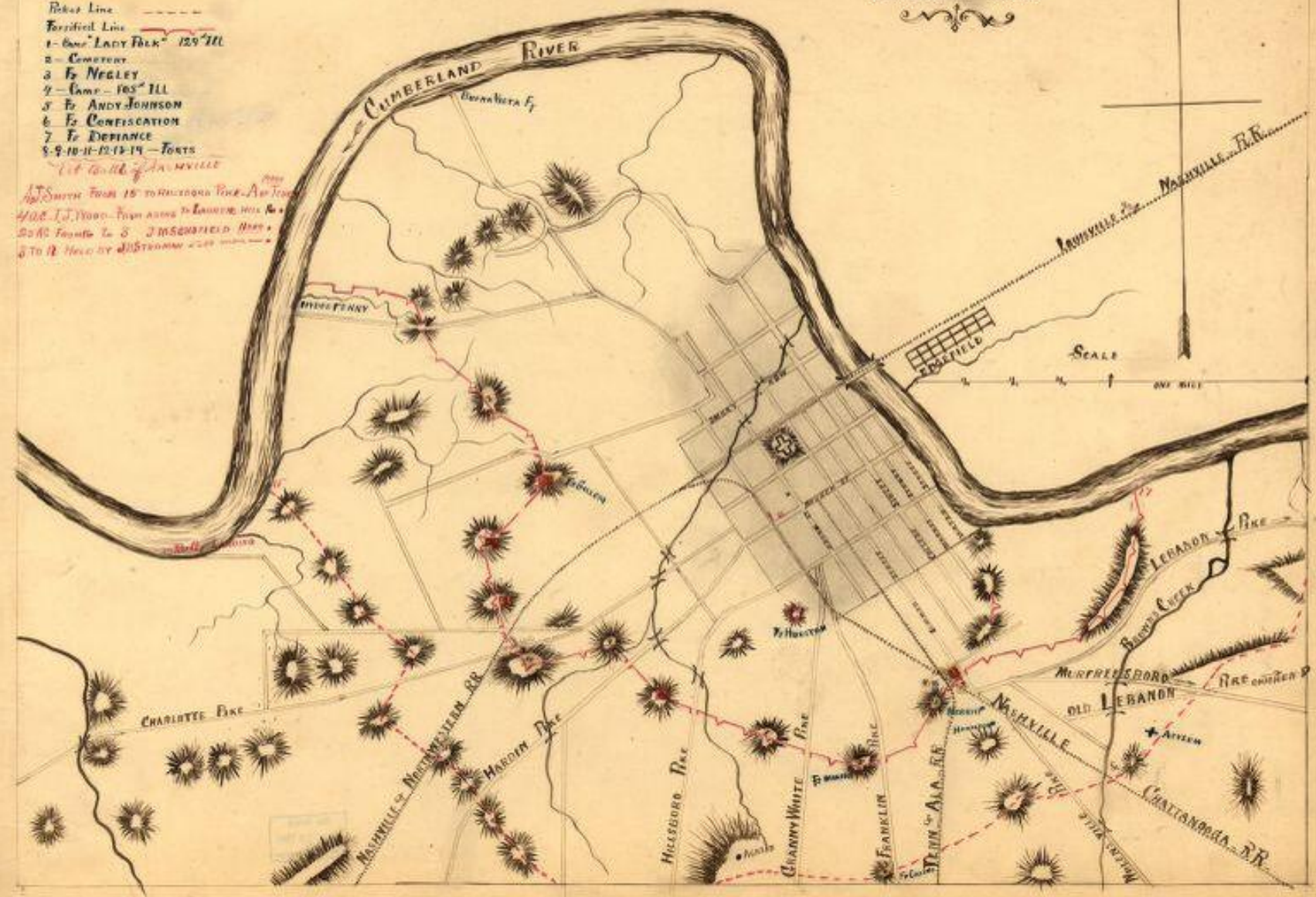
Accompanying Inspection report of Brig. Gen. Z. B. Tower, U.S. Army, dated May 15, 1865.
SERIES 1 VOL. XLIX.

Nashville-Tenn & Vicinity 1863

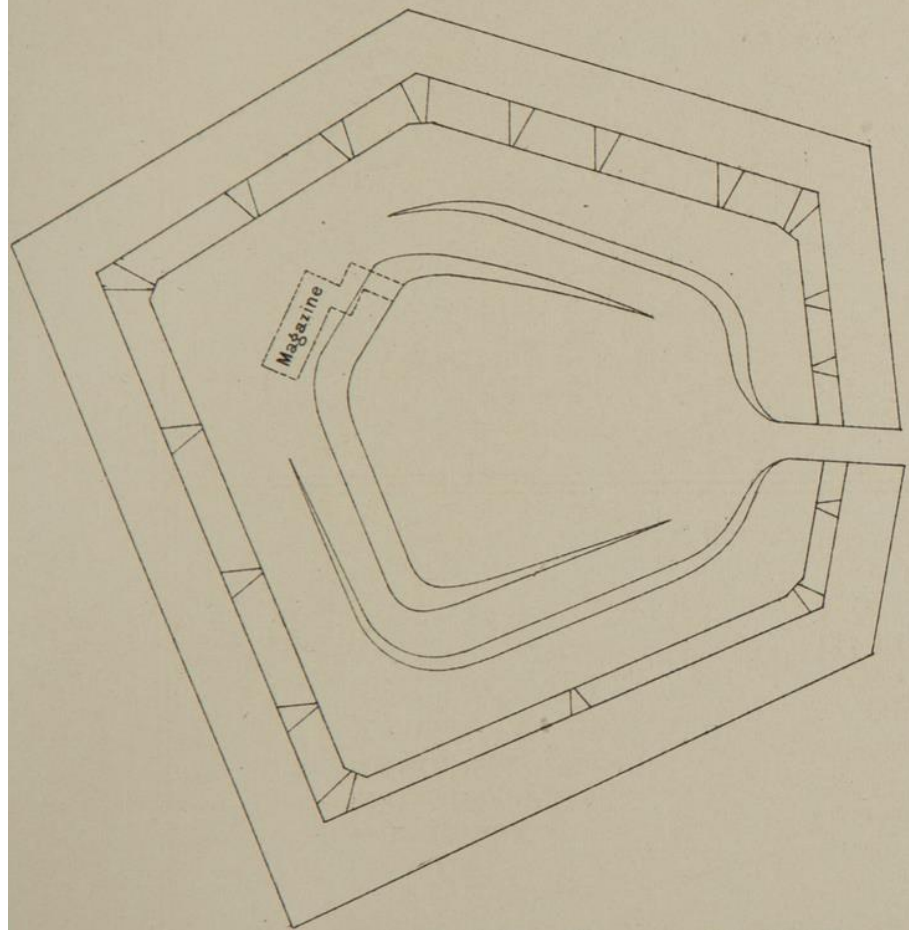
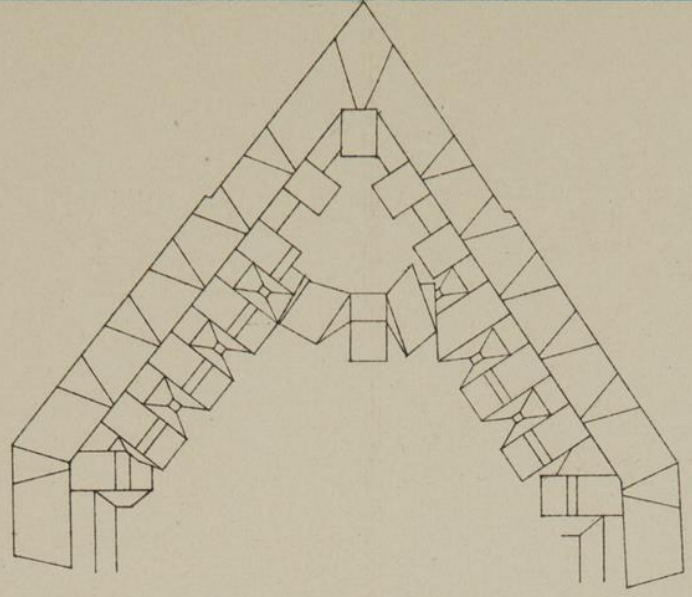
C.H. BLAKESLEE Topo Eng.

- River Line -----
 Fortified Line -----
 1 - Gen. LADY BARK 129' III
 2 - CONVENT
 3 - F. NEALEY
 4 - Camp - 163' III
 5 - F. ANDY JOHNSON
 6 - F. CONFISCATION
 7 - F. DEFIANCE
 8-9-10-11-12-13-14 - TENTS
 15 - Wall of Artillery

AT Smith Fork 15 to Hillsboro Pike Artillery
 400-1,1000 - from 1000 to 10000
 2000 - from 1000 to 10000
 3 to 12 held by Artillery

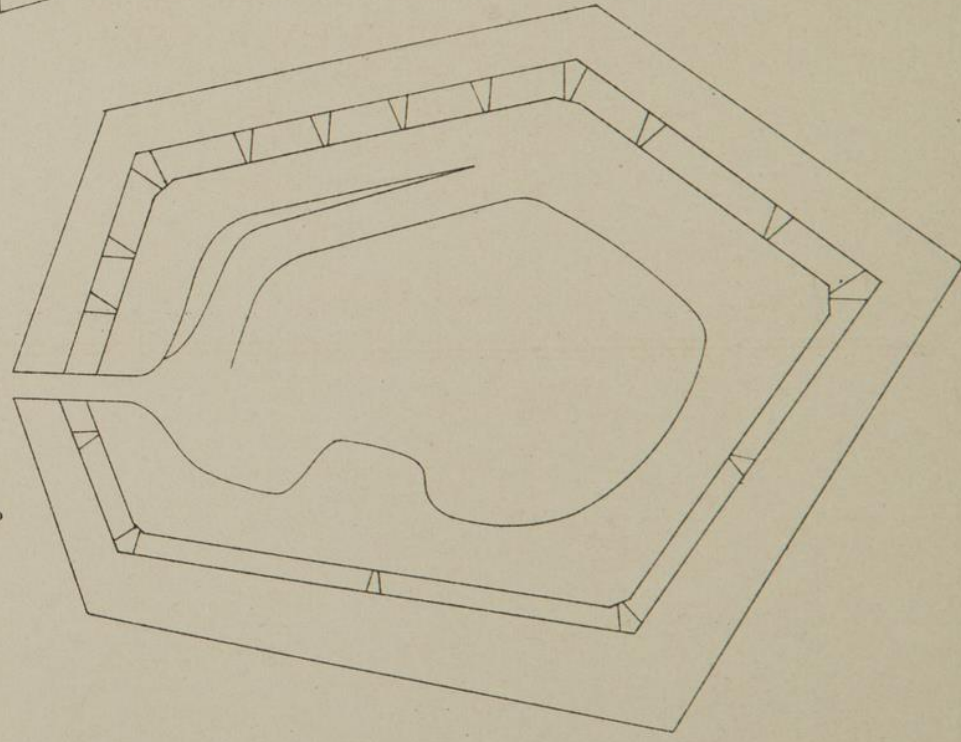



LANSING Hill



DEFENSES OF NASHVILLE, TENN.
FORT DAN. MC COOK.

Planned by
 Brig. Gen. JAMES ST. CLAIR MORTON,
 showing changes made by
 Brig. Gen. Z. B. TOWER, U.S. Engrs.,
 INS. GEN. FORTIFICATIONS
 MIL. DIV. MISS.
 Scale of Feet.



DEFENSES OF NASHVILLE, TENN.

Batteries numbered 1, 2, 3, &c.
Traced from the Original Map.
in possession of
Major JAMES R. WILLET, U.S. Engrs.
Col. W.E. MERRILL, 1st Vet. Vol. Engrs., U.S.A.



Accompanying Inspection report of Brig. Gen. Z. B. Tower, U.S. Army, dated May 15, 1865.
SERIES 1 VOL. XLIX.

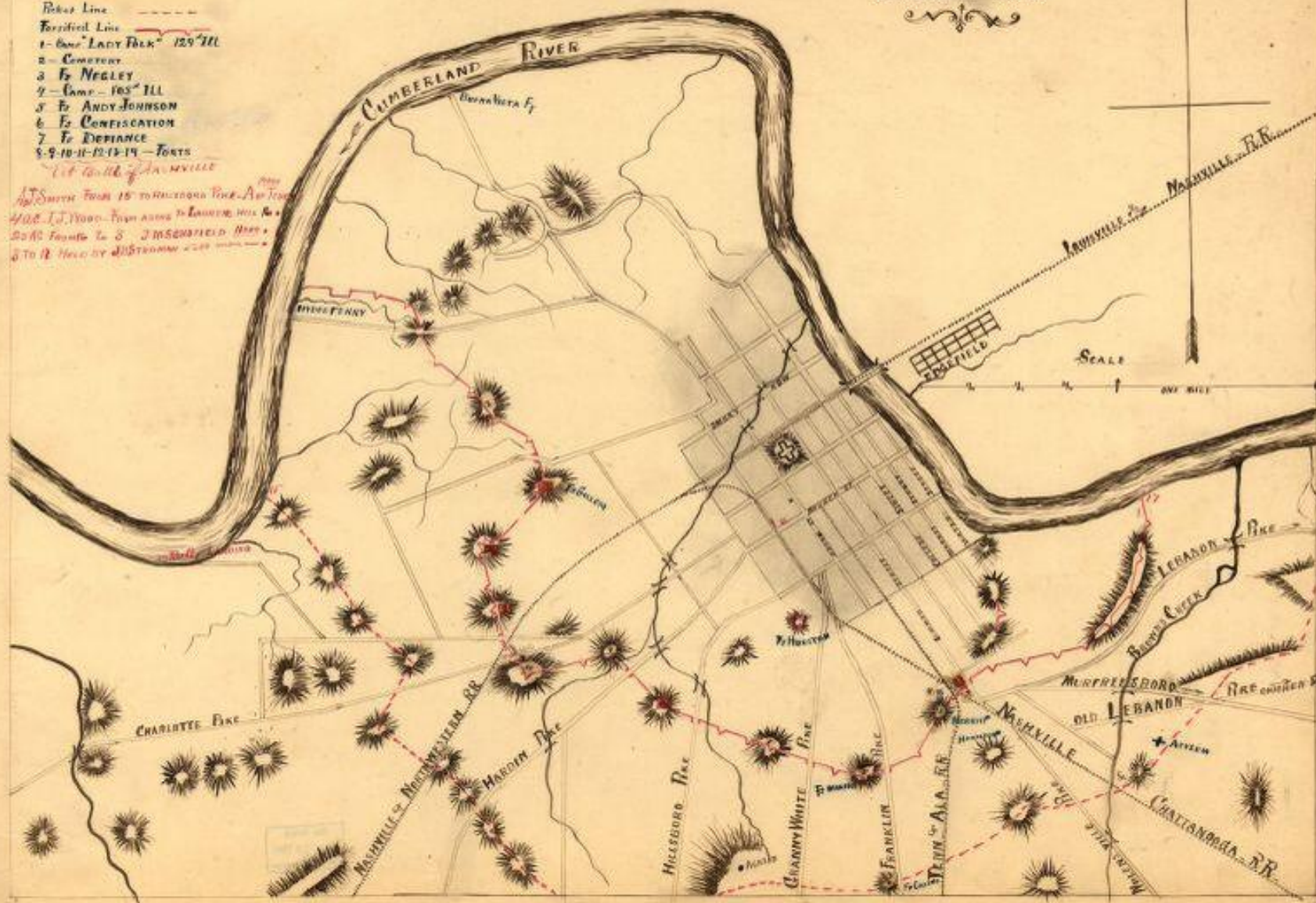
Nashville-Tenn & Vicinity 1863

C.H. BLAKESLEE Topo Eng.

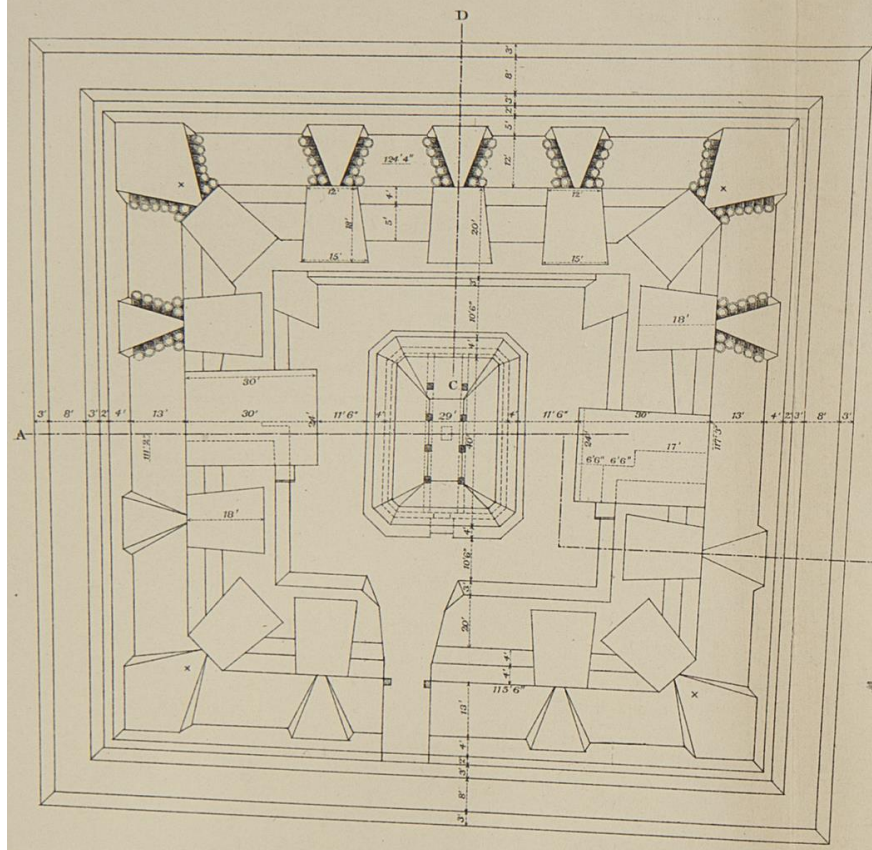
4

- Broken Line
Fortified Line
1 - Gen. LADY PINK 129th Ill
2 - Cemetery
3 - Ft. NEALEY
4 - Camp - 163rd Ill
5 - Ft. ANDY JOHNSON
6 - Ft. CONFISCATION
7 - Ft. DEFIANCE
8-9-10-11-12-13-14 - TENTS
15 - Wall of Artillery

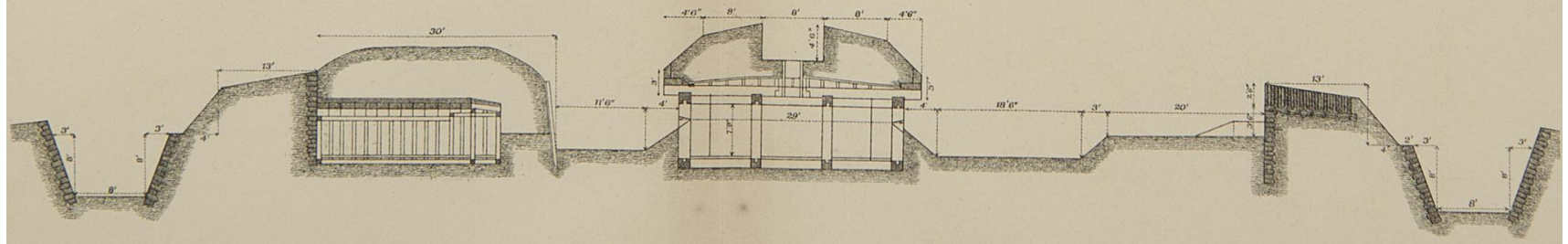

AT Smith Fork 15 to Hillsboro Pike Artillery
400 - T. J. Wood - from 1000 to 10000
2000 - from 1000 to 10000
3 to 12 held by Artillery



LANSERS Hill



DEFENSES OF NASHVILLE, TENN.
FORT SILL.
 PLAN OF FORT
 showing the changes devised
 BY
 Brig. Gen. Z. B. TOWER, Ins. Gen. of Fort's.
 MIL. DIV. of MISS.
 Dec. 1st, 1864.
 Scale of Plan
 10 5 0 10 20 30 40 50 feet
 Scale of Sections.
 10 5 0 10 20 30 40
 Mostly built by
 Brig. Gen. ALVAN C. GILLEM.



DEFENSES OF NASHVILLE, TENN.

Batteries numbered 1, 2, 3, &c.
Traced from the Original Map.
in possession of
Major JAMES R. WILLETT, U.S. Engrs.
Col. W.E. MERRILL, 1st Vet. Vol. Engrs., U.S.A.



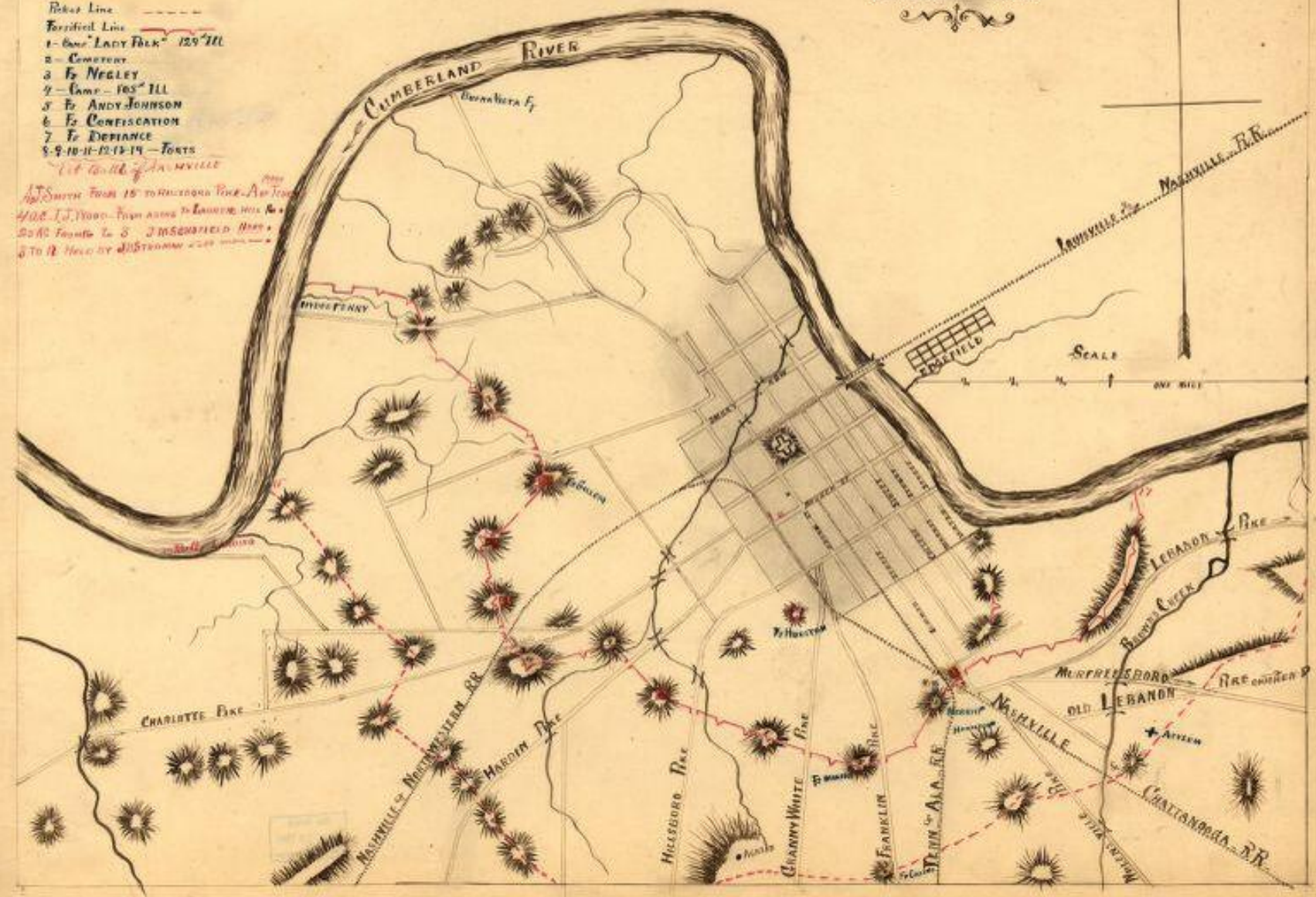
Accompanying Inspection report of Brig. Gen. Z. B. Tower, U.S. Army, dated May 15, 1865.
SERIES 1 VOL. XLIX.

Nashville-Tenn & Vicinity 1863

C.H. BLAKESLEE Topo Eng.

- River Line -----
 Fortified Line -----
 1 - Gen. LADY FALK - 129' III
 2 - CONVENT
 3 - F. NEALEY
 4 - Camp - 163' III
 5 - F. ANDY JOHNSON
 6 - F. CONFISCATION
 7 - F. DEFIANCE
 8-9-10-11-12-13-14 - TENTS
 15 - Wall of Artillery

AT Smith Fork 15 to Hillsboro Pike Artillery
 400 - J. J. Wood - from Artillery to Hillsboro Pike
 2000 - from Hillsboro Pike to J. J. Wood
 3 to 4 held by Artillery



LANSING HILL

FORT AT HYDE'S FERRY.

Built by the 182^d Reg. Ohio Vol^s

Col. L. BUTLER, Comd^g.

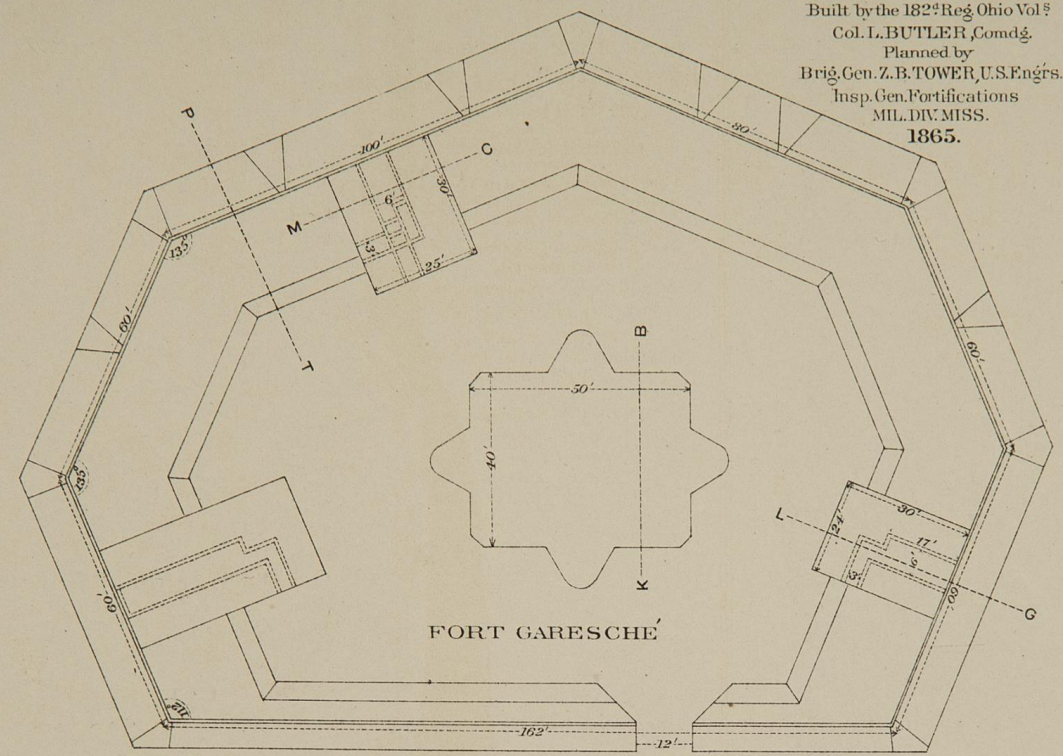
Planned by

Brig. Gen. Z. B. TOWER, U.S. Engrs.,

Insp. Gen. Fortifications

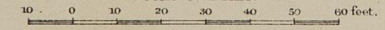
MIL. DIV. MISS.

1865.

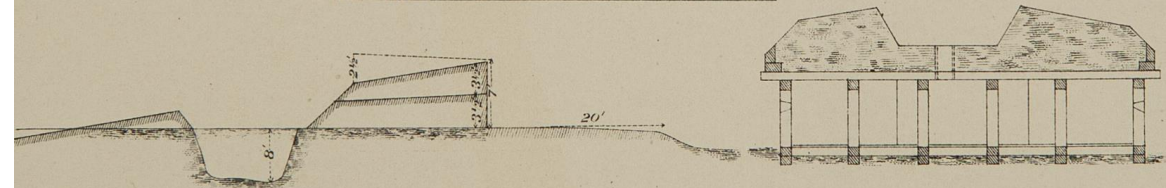



FORT GARESCHÉ

Scale of Plan:



Scale of Sections:



Section on Line P-T.

Section on Line B-K.



Section on Line L-G.

Section on Line M-C.

DEFENSES OF NASHVILLE, TENN.

Batteries numbered 1, 2, 3, &c.
Traced from the Original Map.
in possession of
Major JAMES R. WILLET, U.S. Engrs.
Col. W.E. MERRILL, 1st Vet. Vol. Engrs., U.S.A.



Accompanying Inspection report of Brig. Gen. Z. B. Tower, U.S. Army, dated May 15, 1865.
SERIES 1 VOL. XLIX.

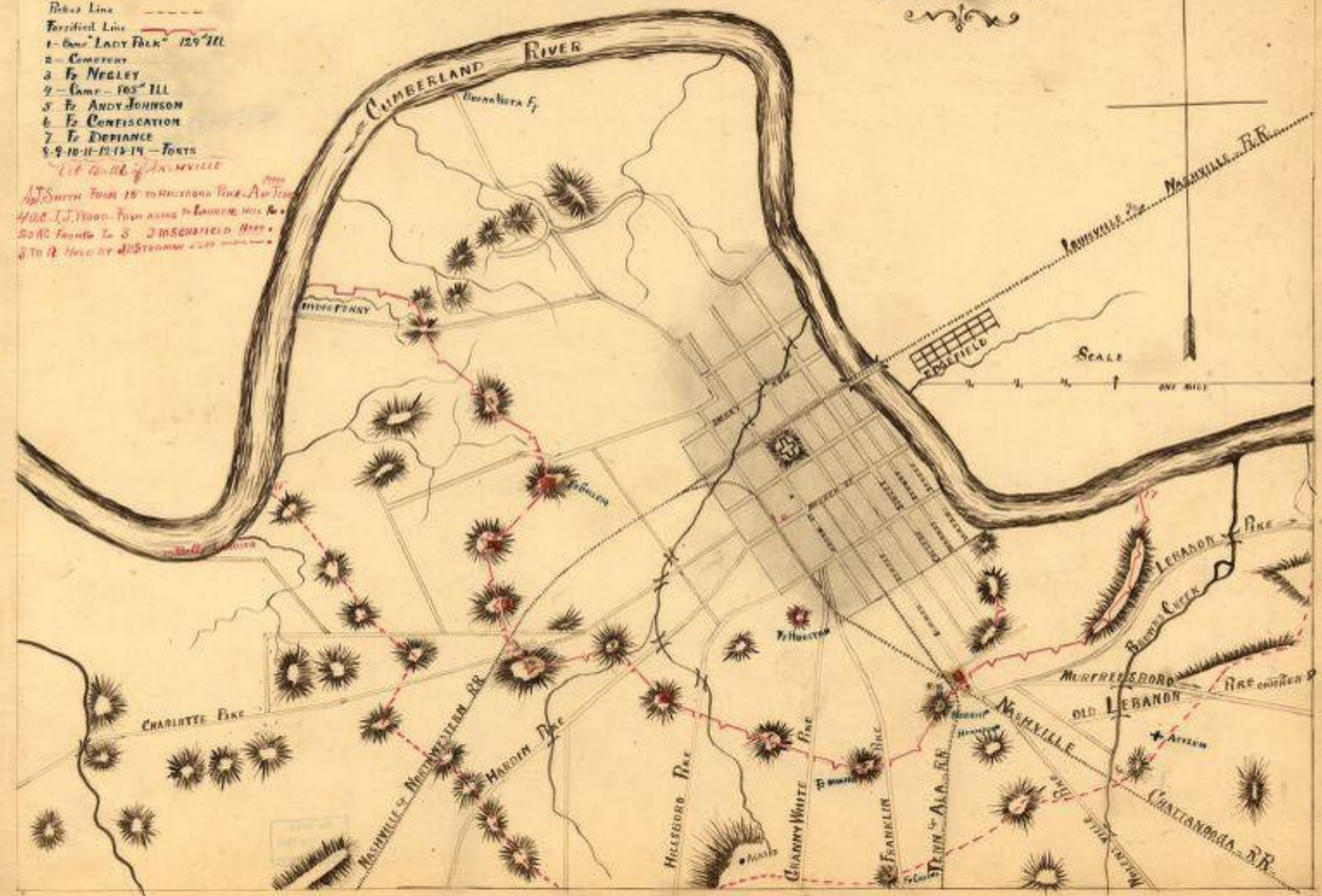
Nashville-Tenn & Vicinity 1863

C.H. BLAKESLEE Topo Eng.

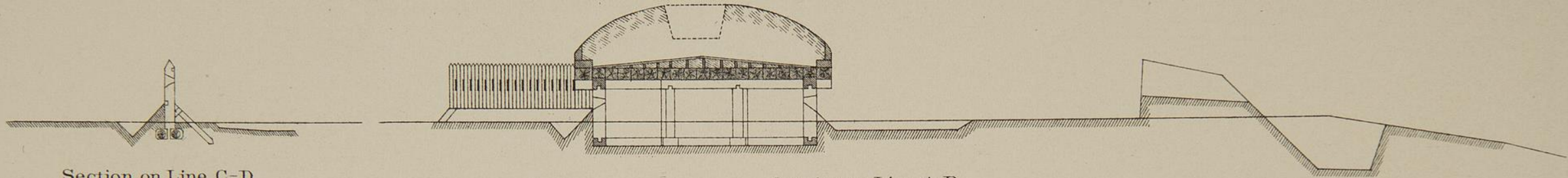
4

- Broken Line
Fortified Line
1 - Gen. LADY PINK 129th Ill
2 - Cemetery
3 - Ft. NEALEY
4 - Camp - 163rd Ill
5 - Ft. ANDY JOHNSON
6 - Ft. CONFISCATION
7 - Ft. DEFIANCE
8-9-10-11-12-13-14 - TENTS
15 - Wall of Nashville

AT Smith Fork 15 to Hillsboro Pike. At Town
400 - T. J. Wood. From Adams to Lawrence Hill. No. 1
20 AC Farms to S. J. SCHENFIELD Hill.
3 to 12 Held by 48th Indiana 2200 men.



LANSERS Hill



Section on Line C-D.

Section on Line A-B.

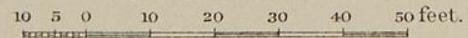
DEFENSES OF NASHVILLE, TENN.
FORT W.D. WHIPPLE.

Planned by
 Brig. Gen. Z.B. TOWER, U.S. Engrs.,
 INS. GEN. FORTIFICATIONS
 MIL. DIV. MISS.

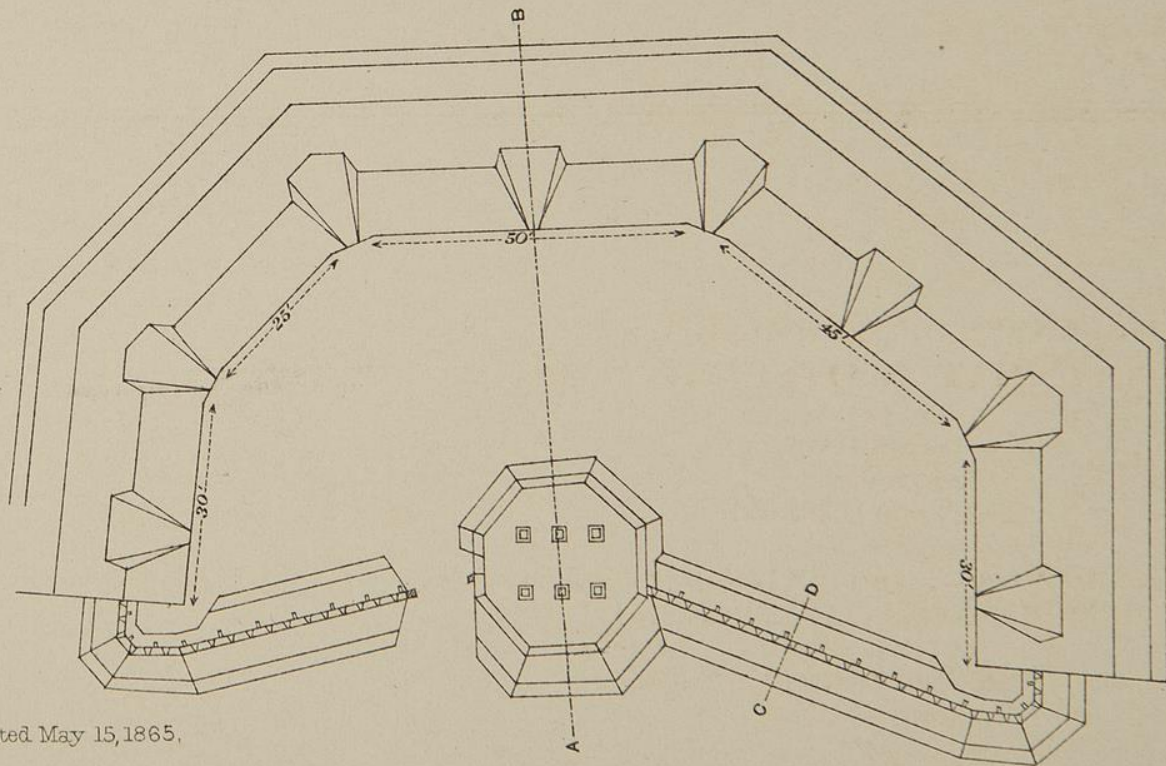

1865.

Constructed under the direction of
 Capt. BARLOW, U.S. Engrs.

Scale of Plan.



Scale of Sections.



Accompanying Inspection report of Brig. Gen. Z. B. Tower, U.S. Army dated May 15, 1865.
 SERIES I VOL. XLIX.

DEFENSES OF NASHVILLE, TENN.

Batteries numbered 1, 2, 3, &c.
Traced from the Original Map.
in possession of
Major JAMES R. WILLET, U.S. Engrs.
Col. W.E. MERRILL, 1st Vet. Vol. Engrs., U.S.A.



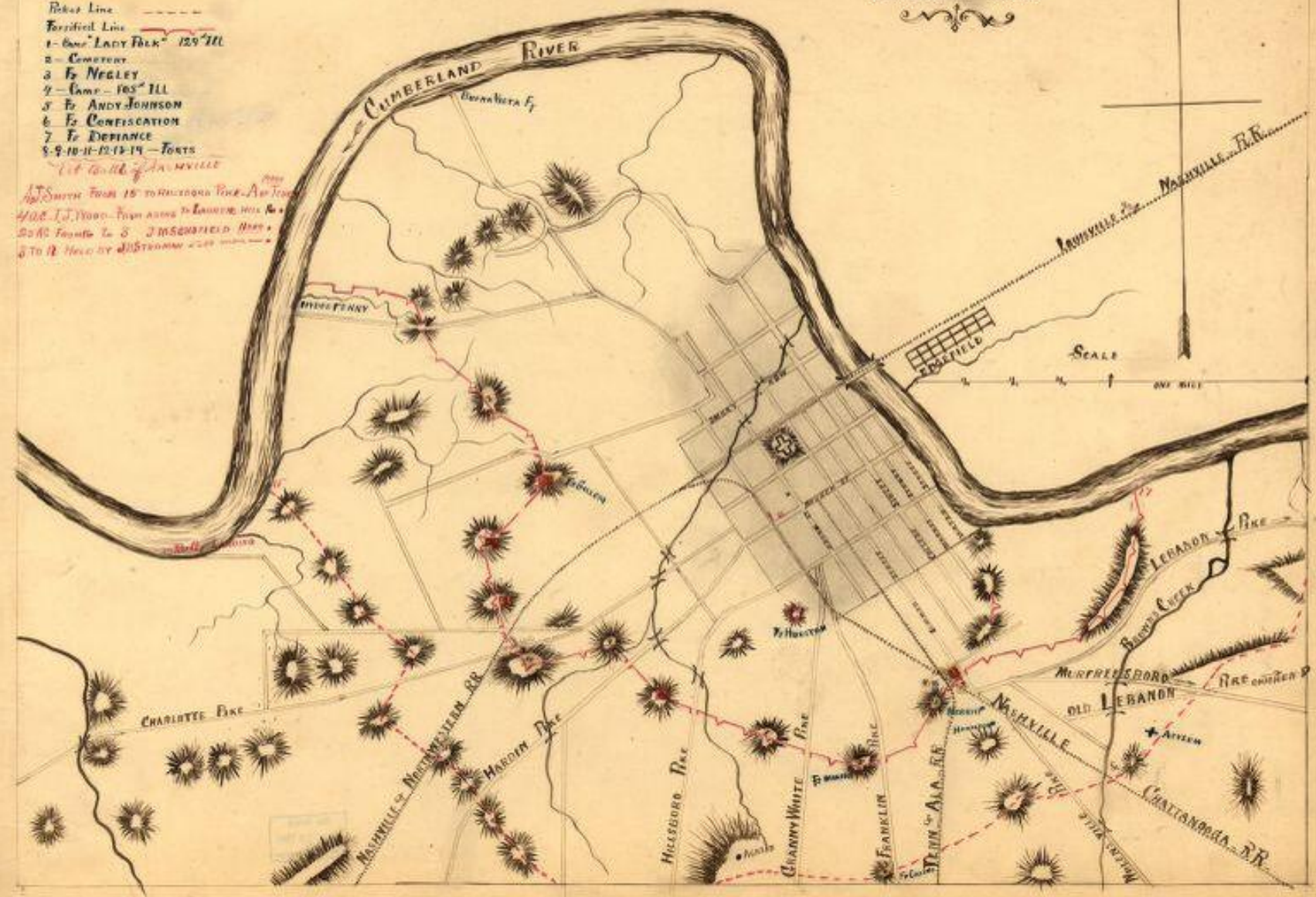
Accompanying Inspection report of Brig. Gen. Z. B. Tower, U.S. Army, dated May 15, 1865.
SERIES 1 VOL. XLIX.

Nashville-Tenn & Vicinity 1863

C.H. BLAKESLEE Topo Eng.

- Broken Line -----
 Fortified Line -----
 1 - Gen. LADY FALK - 129' III
 2 - CONVENT
 3 - F. NEALEY
 4 - Camp - 163' III
 5 - F. ANDY JOHNSON
 6 - F. CONFISCATION
 7 - F. DEFIANCE
 8-9-10-11-12-13-14 - TENTS
 15 - Wall of AN. MYVILLE

AT Smith Fork 15 to Hillsboro Pike. An. Tenn.
 400 - J. J. Wood. From Adams to Lawrence Hill. No. 1
 20 AC Farms to S. J. M. SCHAFIELD Hill.
 3 to 12 Held by 4000 Men. 2000 -

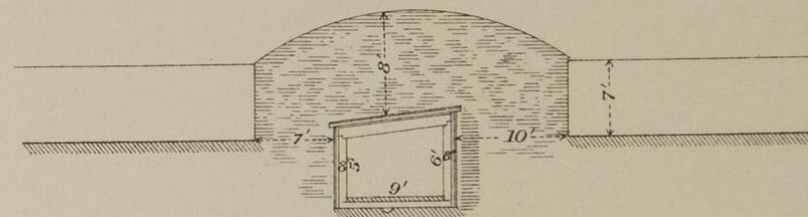
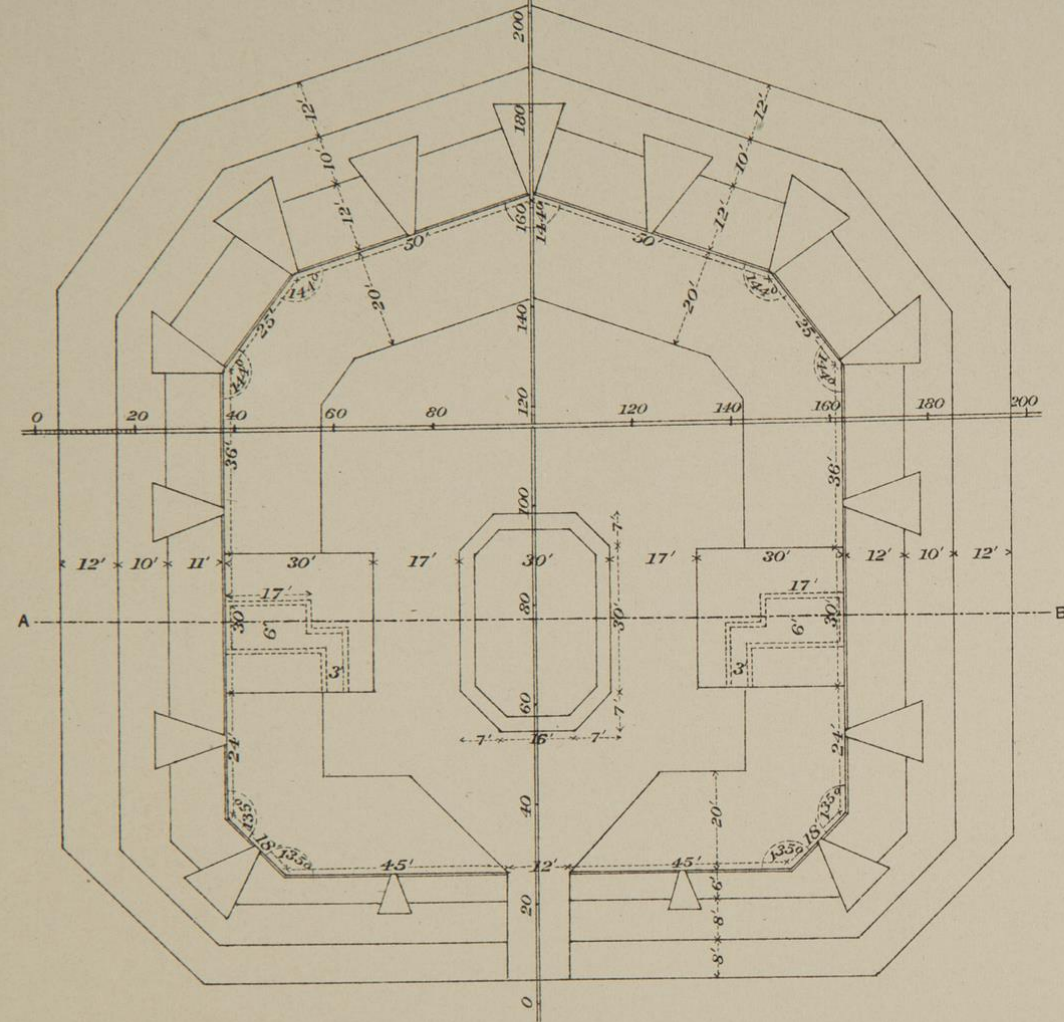


LANSERS Hill

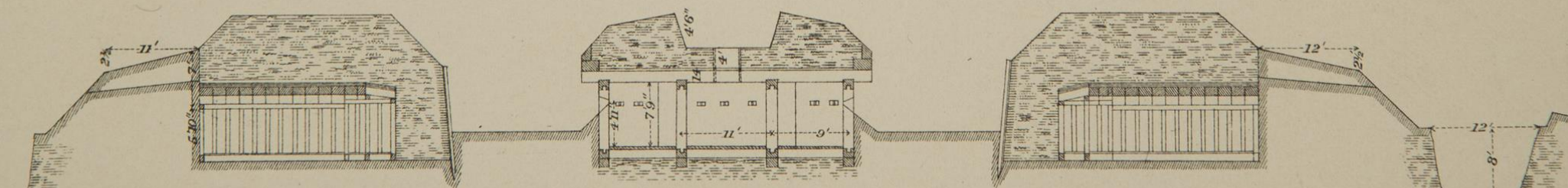
DEFENSES OF NASHVILLE, TENN. REDOUBT FOR HILL N^o 210,

Not yet constructed,
May, 1865.


Planned by
Brig. Gen. Z. B. TOWER, U. S. Engrs.,
INS. GEN. FORTIFICATIONS
MIL. DIV. MISS.
1865.



Section of Magazine

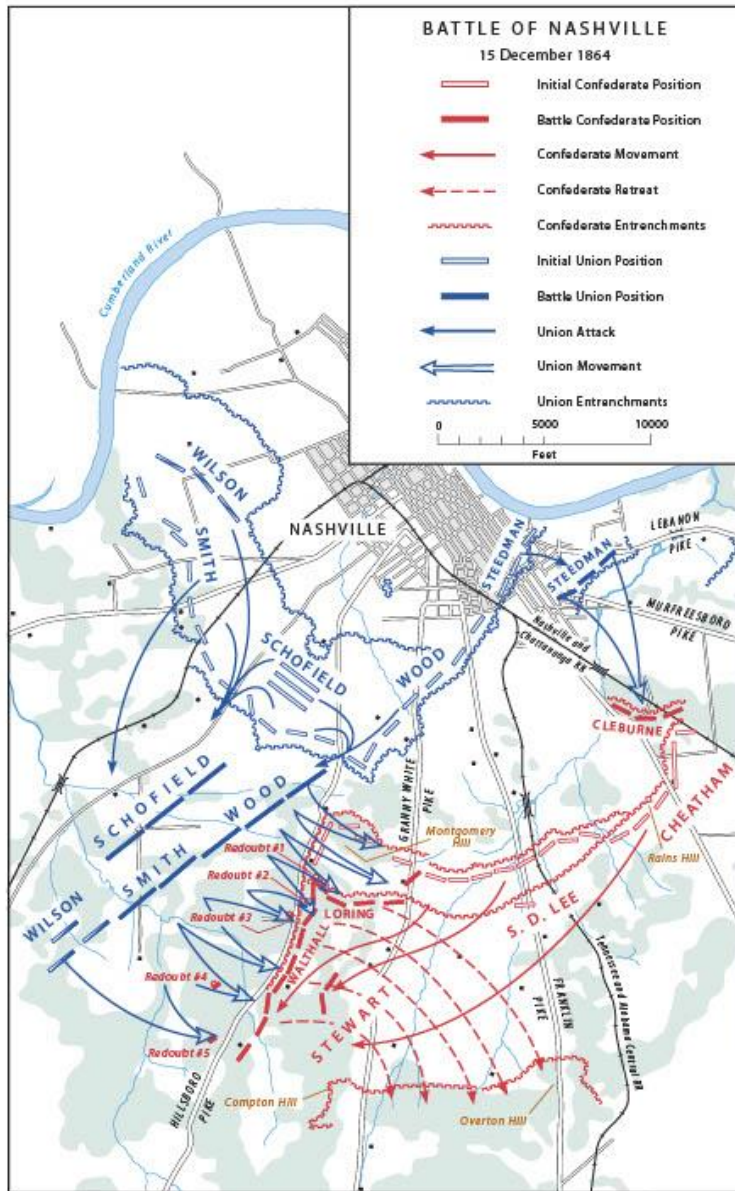


Scale of Sections.



Section on Line A-B.

Accompanying Inspection report of Brig. Gen. Z. B. Tower, U.S. Army, dated May 15, 1865.
SERIES I VOL. XLIX.



MAP 7

